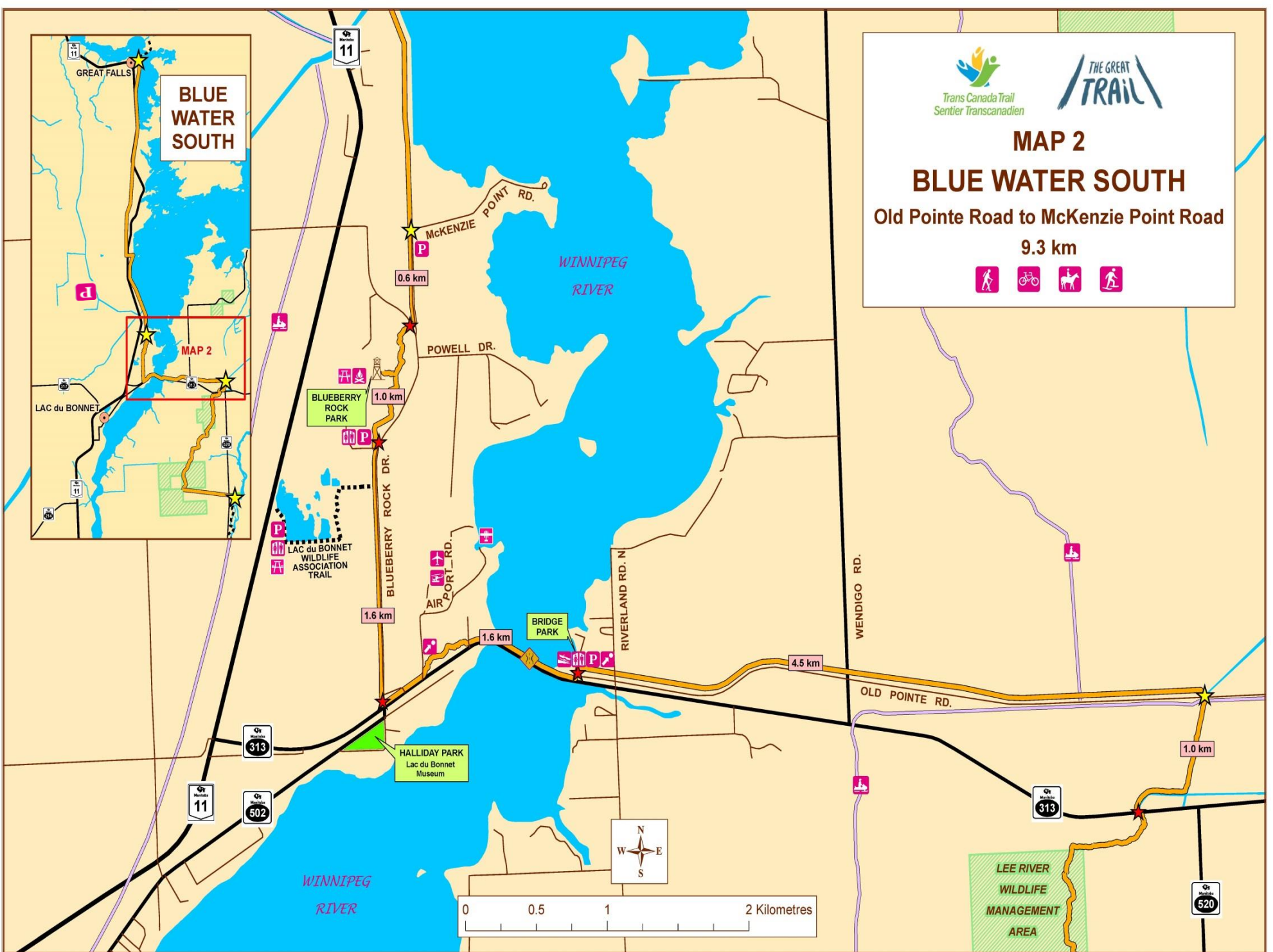


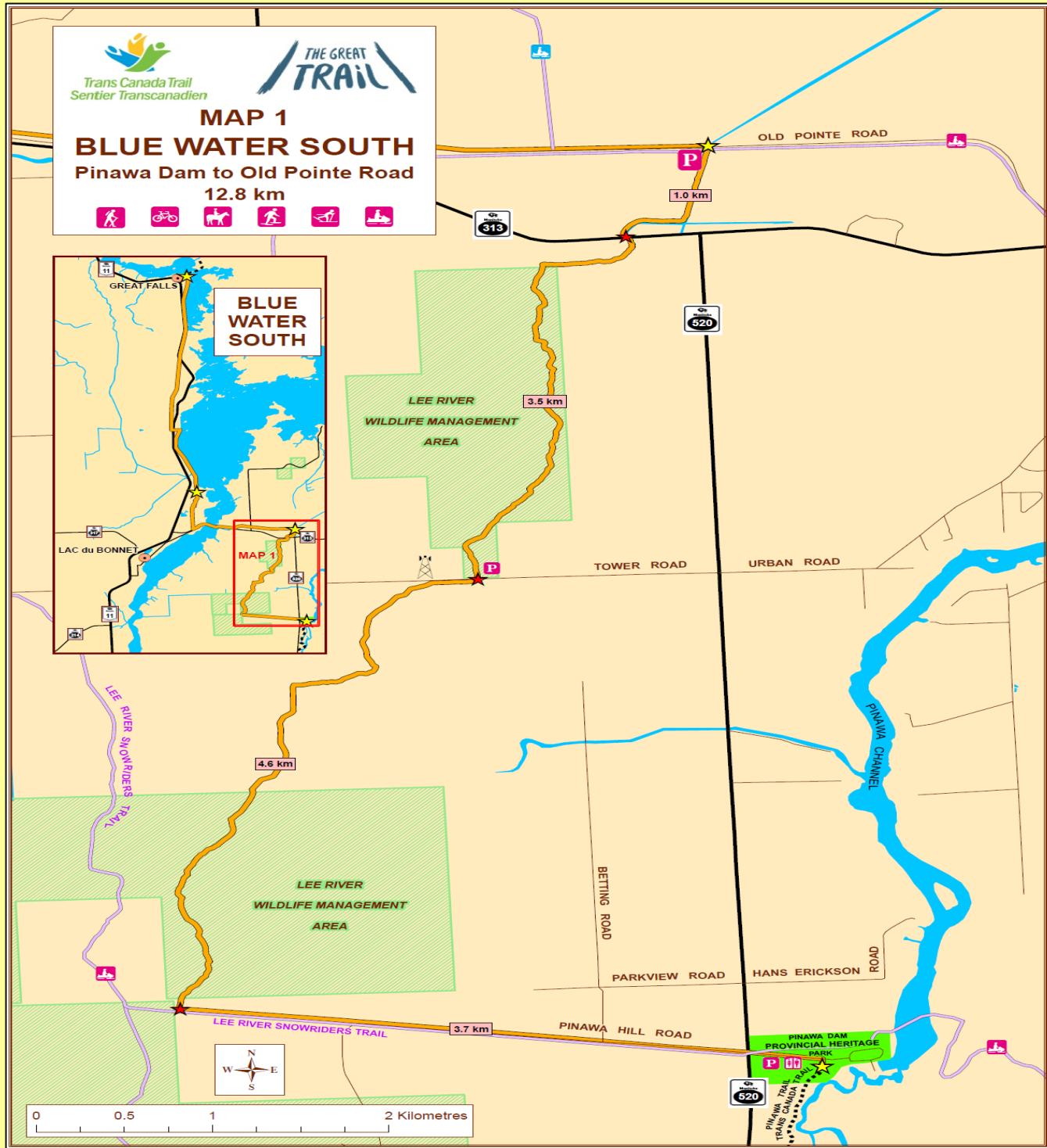


MAP 2 BLUE WATER SOUTH

Old Pointe Road to McKenzie Point Road

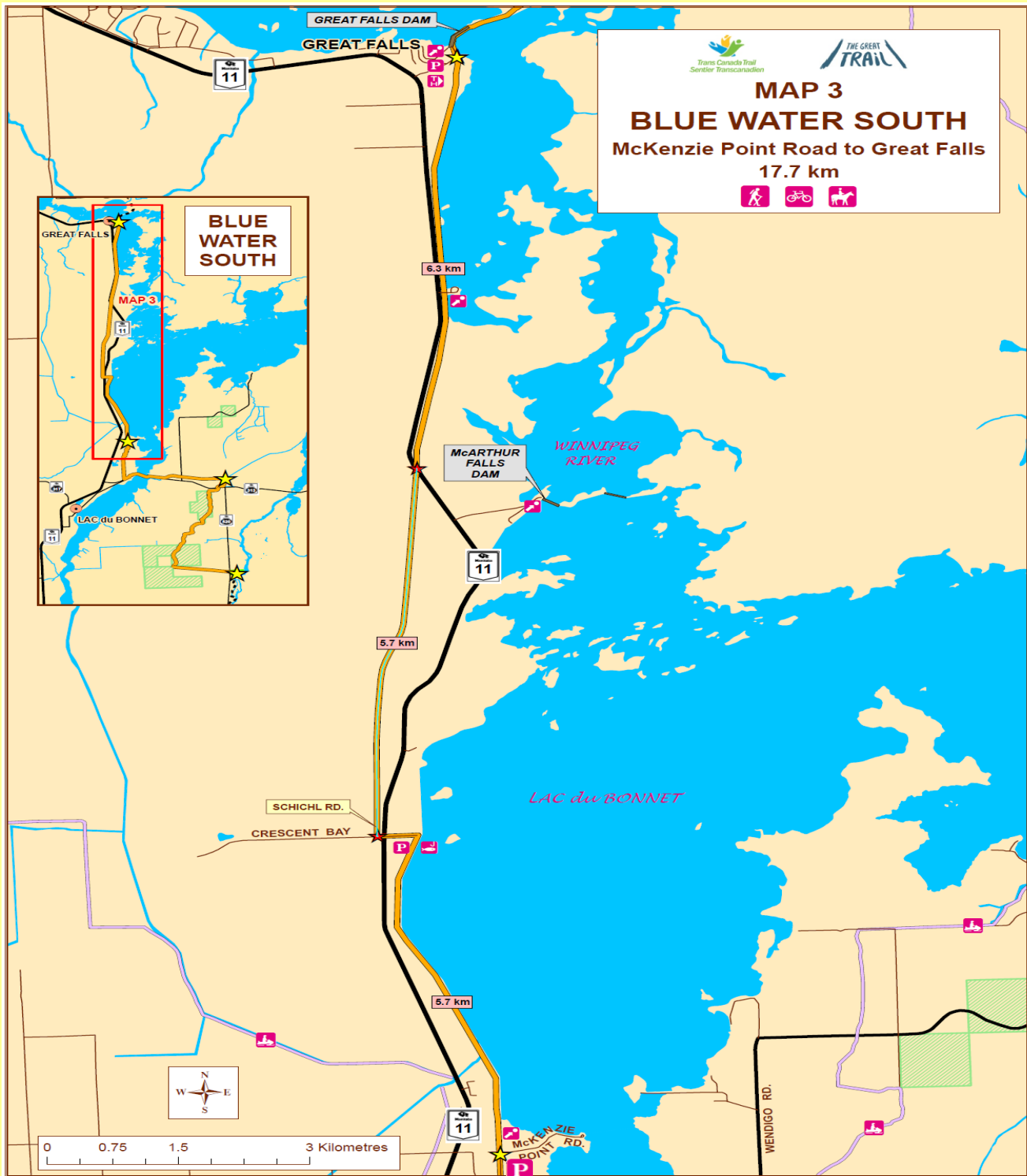
9.3 km





Blue Water South





MAP DISTANCE TOTALS:

Map 1 = 12.8 kms

Map 2 = 9.3 kms

Map 3 = 17.7 kms

Total = 39.8 kms

Map 4 = 1.6 kms

LEGEND:

- Parking
- Hiking
- Cycling
- Washrooms
- Picnic Table(s)
- Fire pit
- Horseback riding
- Airport
- Boat Launch
- Fishing
- Point of Interest
- Trail Head
- Lookout Tower
- Skiing
- Snow Shoeing
- Snowmobiling
- Museum

- ✓ Non-motorized use where indicated by signs
- ✓ No parking on municipal roads where indicated by signs
- ✓ Share the trail - respect other trail users
- ✓ Travel on the right, pass on the left
- ✓ Practise no trace activity - pack in, pack out
- ✓ Take only pictures, leave only footprints

PARTNERS:

- Trails Manitoba
- Trans Canada Trail
- Manitoba Hydro
- MB Sustainable Development
- MB Infrastructure & Transportation
- Town of Lac du Bonnet
- RM of Lac du Bonnet
- Winnipeg River Recreation

